


North Slope Science Initiative



North Slope Science Catalog

A Common Resource for
Project Tracking

catalog.northslope.org

Jess Grunblatt

Geographic Information Network of Alaska
(GINA)

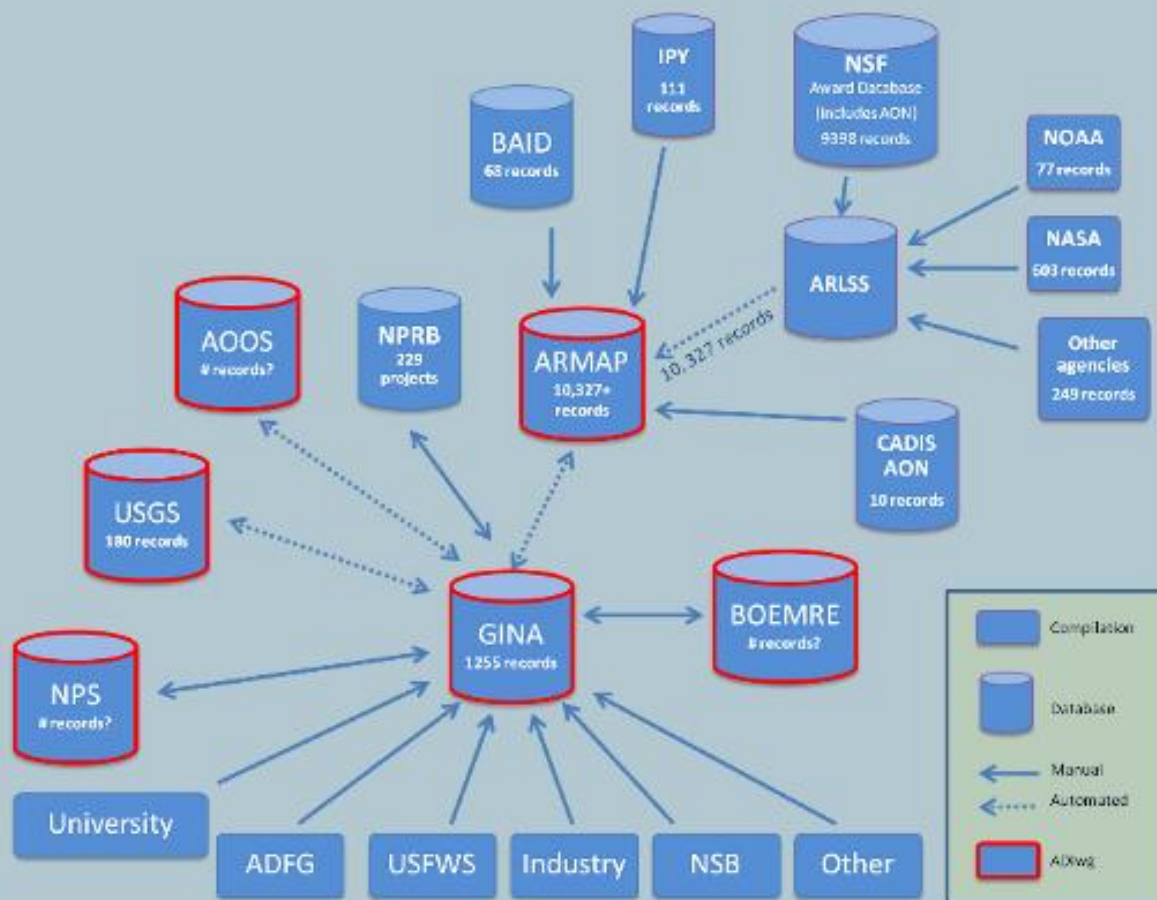
jess@gina.alaska.edu



Collaborate-Coordinate

Project information collected from the scientific community.

Who, What, When, Where Why



2010 Catalog Project Holdings

| | |
|------------------------|------|
| Total Projects* | 1283 |
| Ongoing | 587 |
| Complete | 656 |
| Unknown | 40 |

| | |
|-------------------------|-----|
| Alaska Projects* | 666 |
| Ongoing | 327 |
| Complete | 318 |
| Unknown | 21 |

*2011 update ongoing

| |
|-----------------|
| ADFG |
| ADNR |
| BLM |
| BOEMRE |
| DOE |
| Industry |
| NOAA |
| NPS |
| NSB |
| NSF |
| USFWS |
| USGS |

Participate

Are you listed?

Make sure your project is represented in the
Project Tracking System.

Got Data?

Share your data or get additional information.
Ensure your data is archived and available.

catalog.northslope.org

North Slope Science Catalog

Data Products & Project Tracking


[Home](#) [News](#) [NSSI](#) [Realtime Data](#) [Contact Us](#) [Help](#) [Signup](#) [Login](#)

[Agencies](#) [Contacts](#) [Advanced Search](#) [Export Search Results](#)

Quick Search:



| Title | Source | Status |
|--|--------|----------|
| Collaborative Research - Stratification on the Bering Shelf and its consequences for nutrients and the ecosystem. The effects of ice and costal water advection Type: <i>Project</i> ; Tags: <i>EH1, Oceanography</i> | ARMAP | Ongoing |
| Collaborative Research: Documenting Holocene Paleohydrology Using Meltproxy Lake Core Studies in the Yukon Territory, Canada Type: <i>Project</i> ; Tags: <i>Climate, EH4, Meteorology</i> | ARMAP | Complete |
| Collaborative Research: A Synthesis of the Last 2000 Years of Climatic Variability from Arctic Lakes Type: <i>Project</i> ; Tags: <i>Climate, EH8, EH4, Meteorology</i> | ARMAP | Complete |



North Slope Science Catalog

Discover Projects and Data Products

Catalog facilitates the discovery and dissemination of science based information products in support of analysis and decision making concerned with development and climate change on the North Slope of Alaska

[Click here to view a quickstart video](#)

To enter Catalog: Visitors please click 'Guest' - Registered users please click 'Login'

[Guest](#) [Login](#)

This website makes use of advanced visualization tools for the search and display of GIS information which may not be compliant with [ADA Section 508](#).

Powered by [GINA](#)

Click an item in the search results to preview it

Click on a tab below to view metadata, file preview, file list for the selected item

| | | |
|---|-------|----------|
| Collaborative Research: Sources of organochlorine contaminants in inland subsistence fisheries in northern Alaska: atmospheric vs. anadromous inputs Type: <i>Project</i> ; Tags: <i>Biology, Climate, EH4, Meteorology</i> | ARMAP | Complete |
| Collaborative Research: Investigating Ecological Change in the Nearshore Kotzebue Sound Ecosystem: Simultaneous Application of Traditional and Scientific Ecol Type: <i>Project</i> ; Tags: <i>EH2, Human, Sciences, Social, TEK</i> | ARMAP | Complete |
| Digestibility of Ice Algae and Phytoplankton: the potential impacts of changing food supply to the Arctic Benthos. Type: <i>Project</i> ; Tags: <i>Biology, EH1</i> | ARMAP | Complete |
| Tracing Biogeochemical Fluxes and Water Mass Exchanges on the Eurasian Shelves Type: <i>Project</i> ; Tags: <i>EH1, Oceanography</i> | ARMAP | Complete |
| Collaborative research: Chromophoric dissolved organic matter (CDOM) and lignin phenols as tracers of water masses and biogeochemical processes in the Arctic Type: <i>Project</i> ; Tags: <i>EH1, Oceanography</i> | ARMAP | Ongoing |
| SST: Sensor Network for 3D Geophysical Imaging of Glaciers and Ice Sheets | ARMAP | Complete |

[General](#) [Metadata](#) [Links](#) [Previews](#) [Files](#)

Page 1 of 1

Displaying results 1 - 100 of 100

Contact Us

Jess Grunblatt
University of Alaska - Fairbanks
Geographic Information Network of Alaska
jess@gina.alaska.edu
(907) 244 2435

