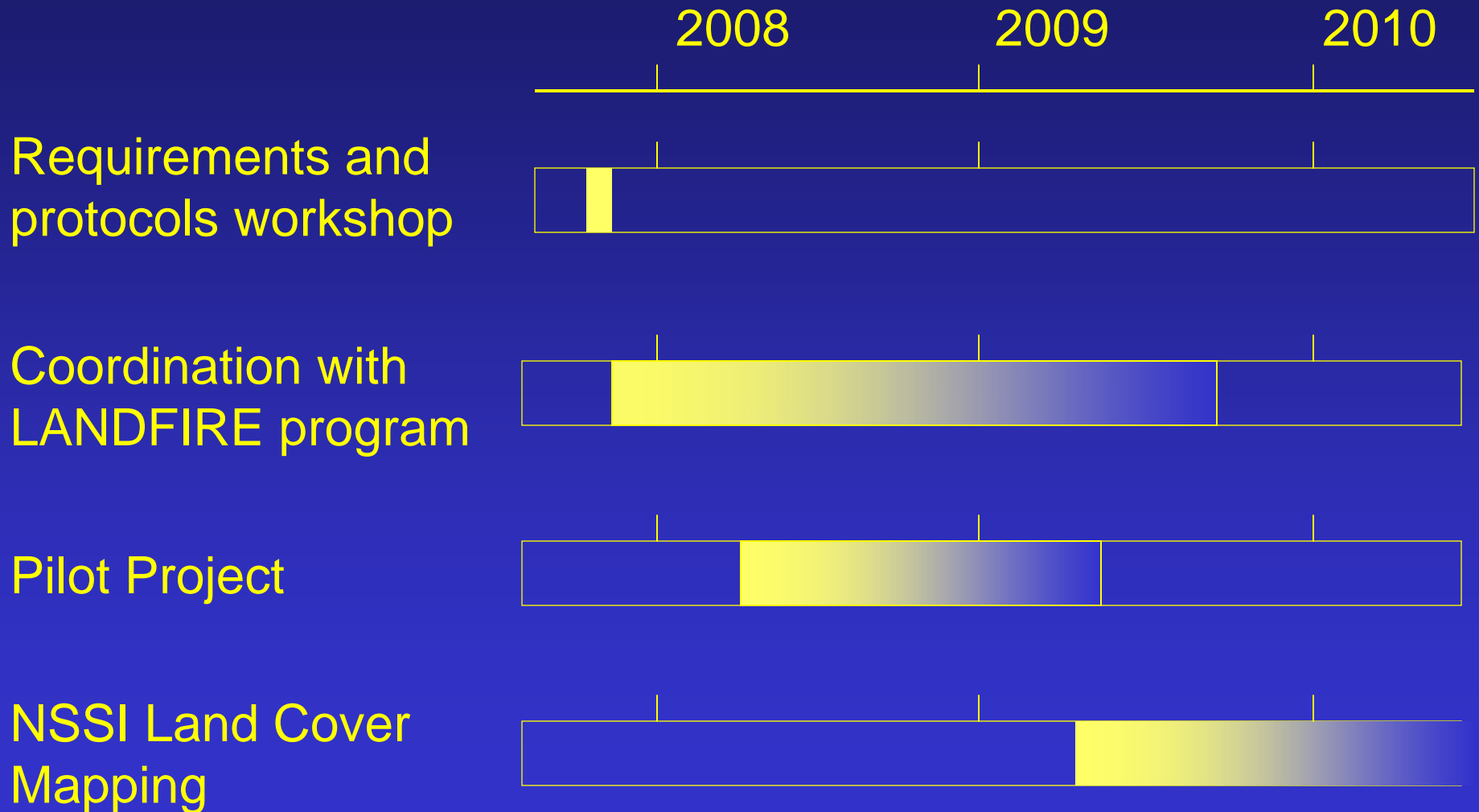


# NSSI Land Cover Mapping Timeline



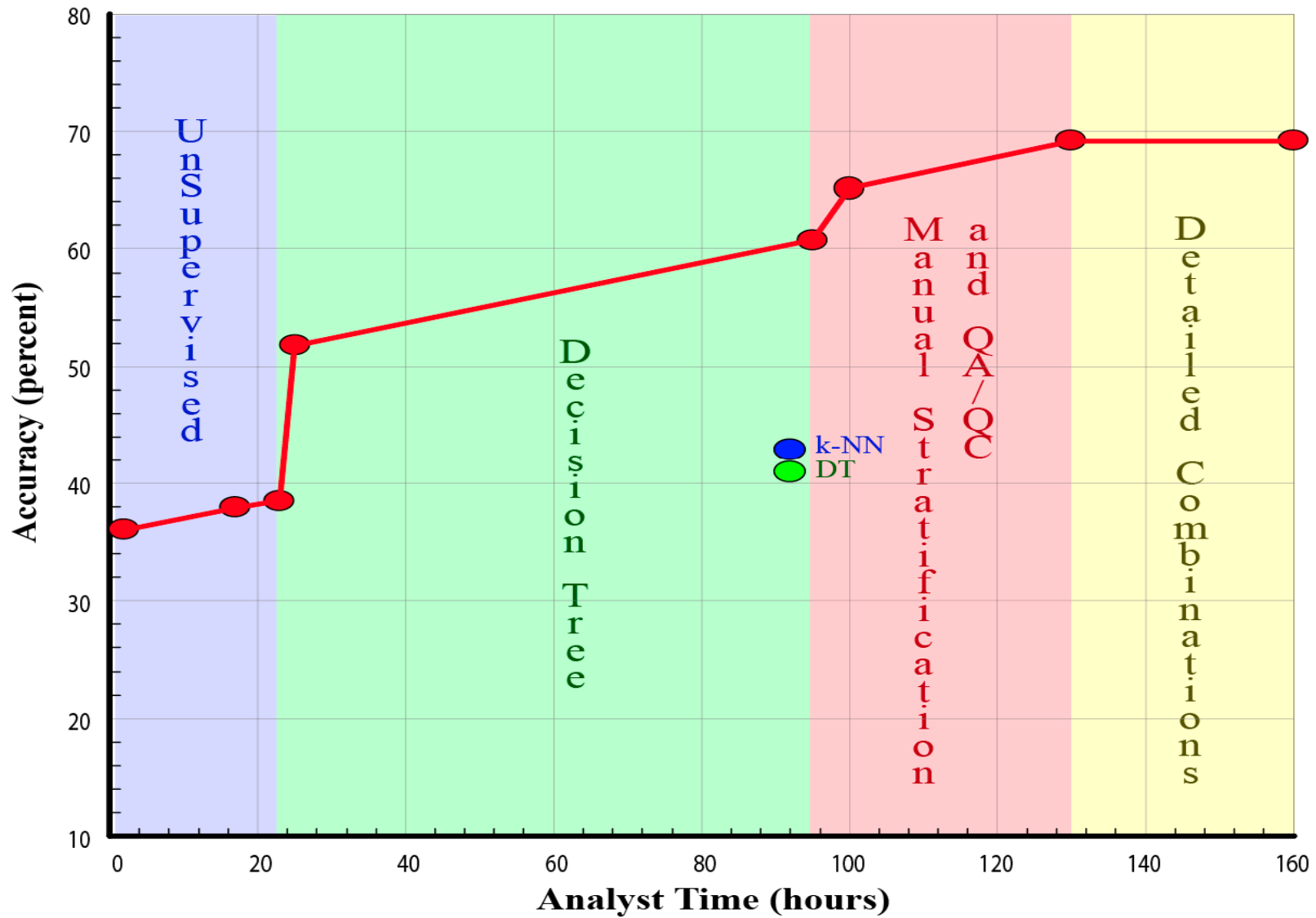
# Why Should NSSI Coordinate With the LANDFIRE Program?

## Cons

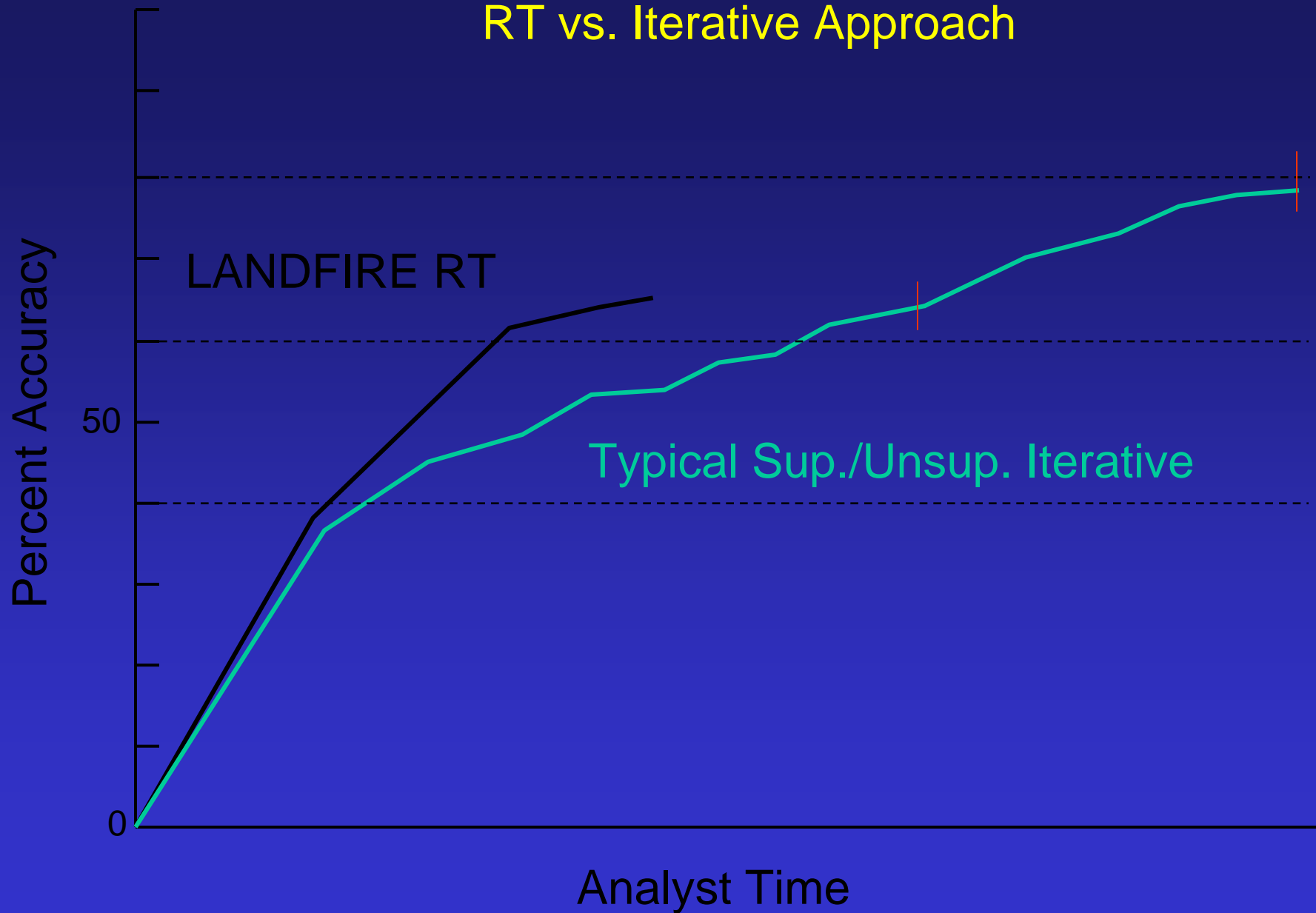
- Mapping entire state in < 1 year
- Sacrifices accuracy and/or detail

## Pros

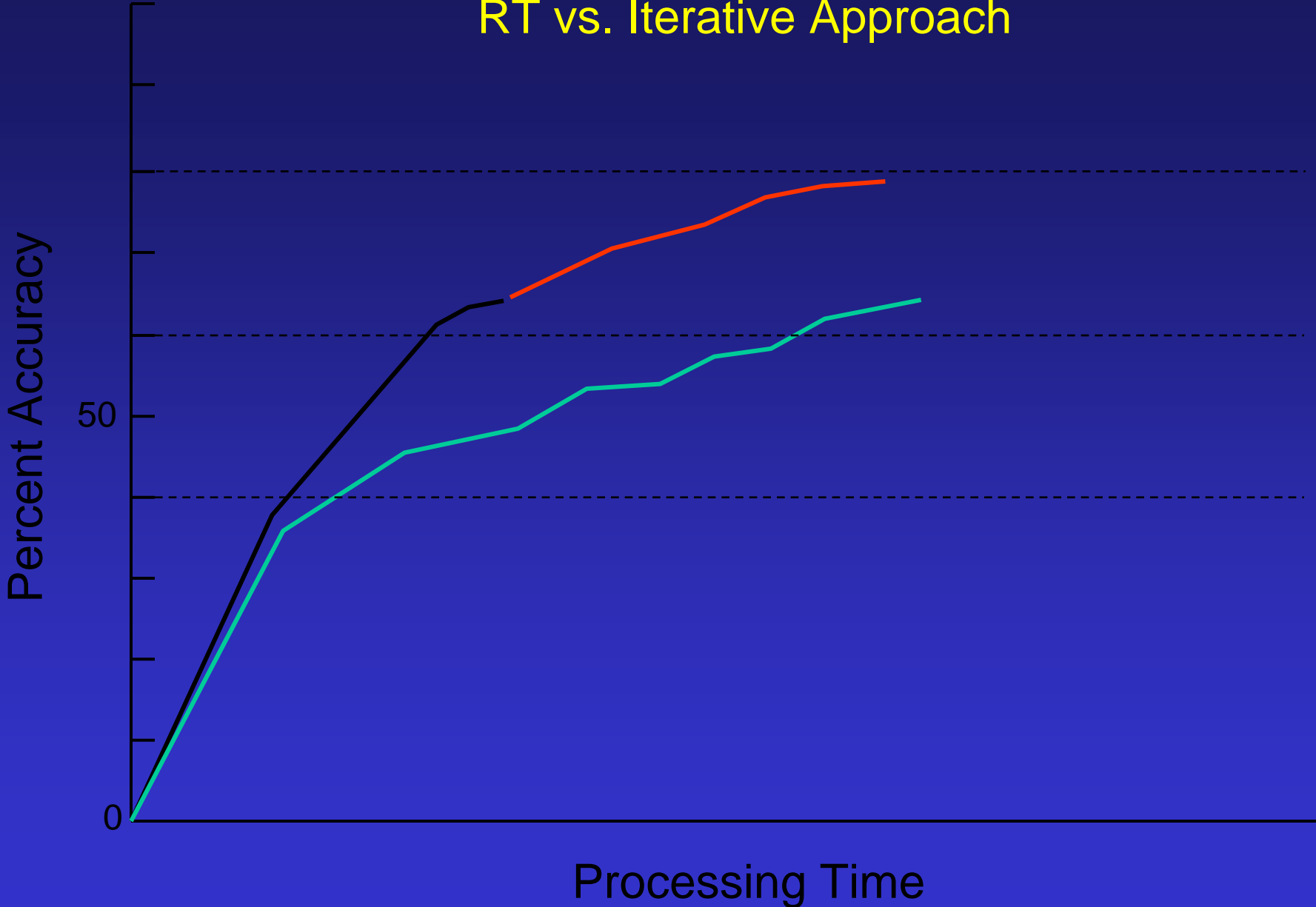
- 100% overlap of processing areas
- Classification Scheme Development Team
- Processing efficiency of LANDFIRE methods to general vegetation classes




# RT vs. Iterative Approach



# RT vs. Iterative Approach

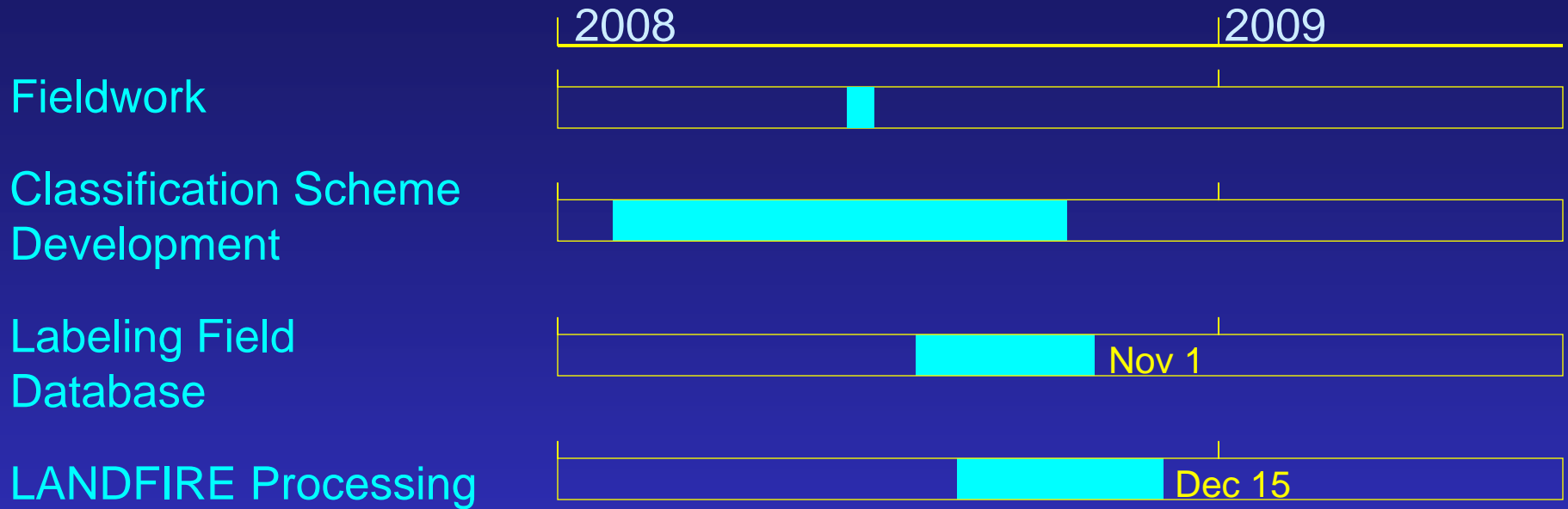


# Wainwright Scene Pilot Project



# NSSI L.C. *Pilot Project* Timeline

(Wainwright scene)







# NSSI L.C. *Pilot Project* Timeline

(Wainwright scene)

